








Unopened Road Allowance Closure (BEAM)

Legend

-  Subject Property
-  Road Allowance
-  Road Allowance ??
-  Parcel Fabric
-  Waterbody

Produced by the Township of South Frontenac under license with the Ontario Ministry of Natural Resources © Queen's Printer for Ontario, 2015.

While the Township makes every effort to insure that the information presented is accurate for the intended uses of this map, there is an inherent error in all mapping products, and accuracy of the mapping cannot be guaranteed for all possible uses. This map displays basic topographic features only.

Scale 1:2,300

0 12.5 25 50 75 100



Meters

UTM Projection NAD 83

1:2,300