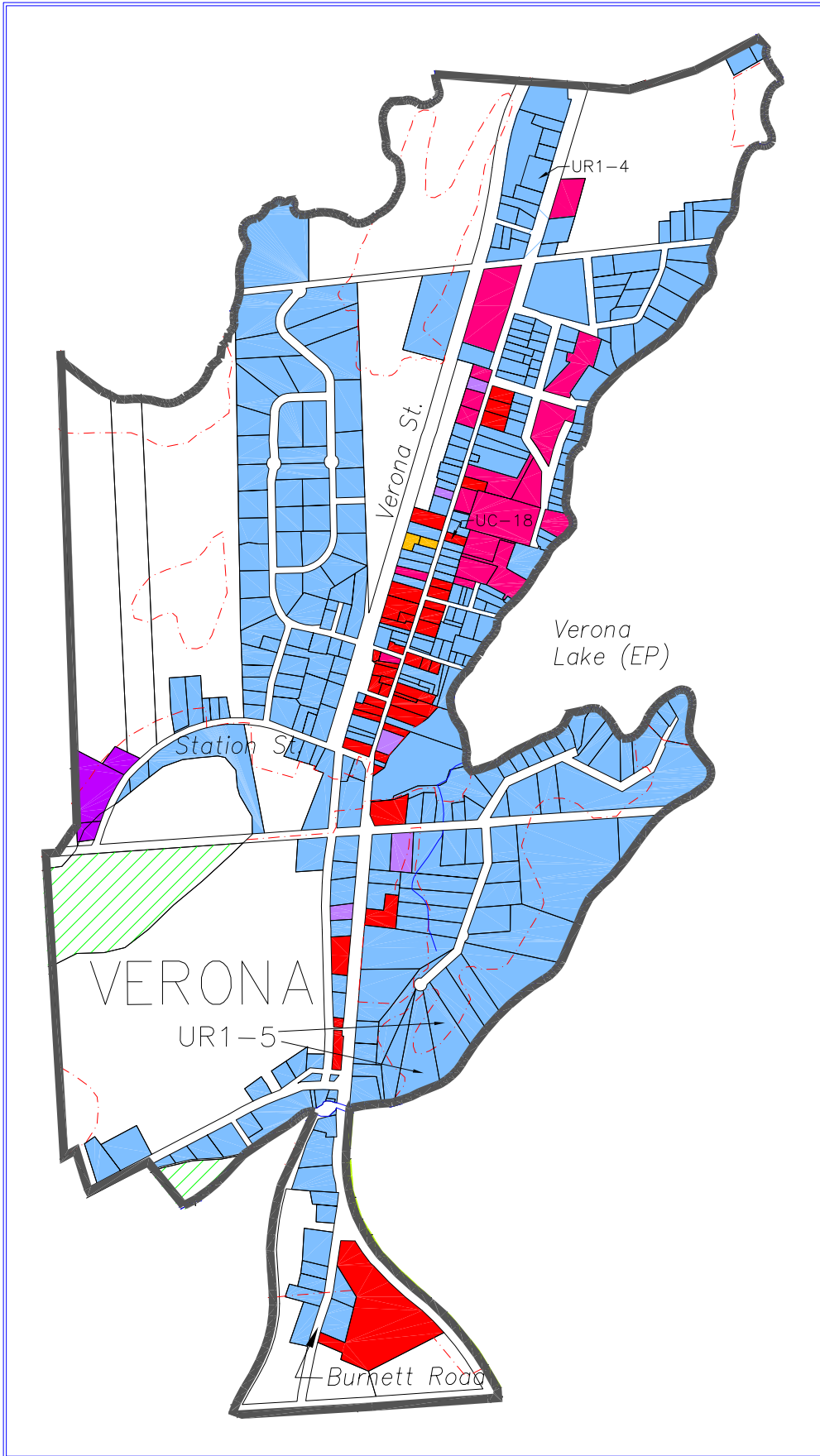
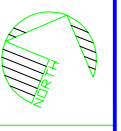


TOWNSHIP OF SOUTH FRONTENAC

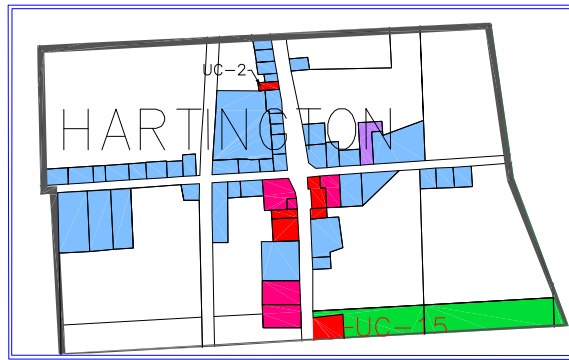
DISTRICT OF PORTLAND

Zoning By-law No. 2003-75

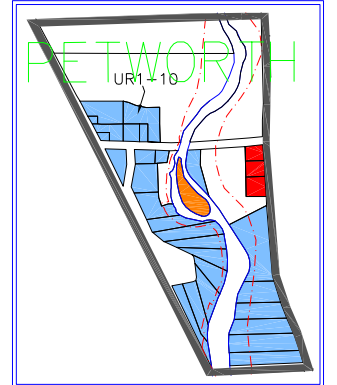
Schedule E



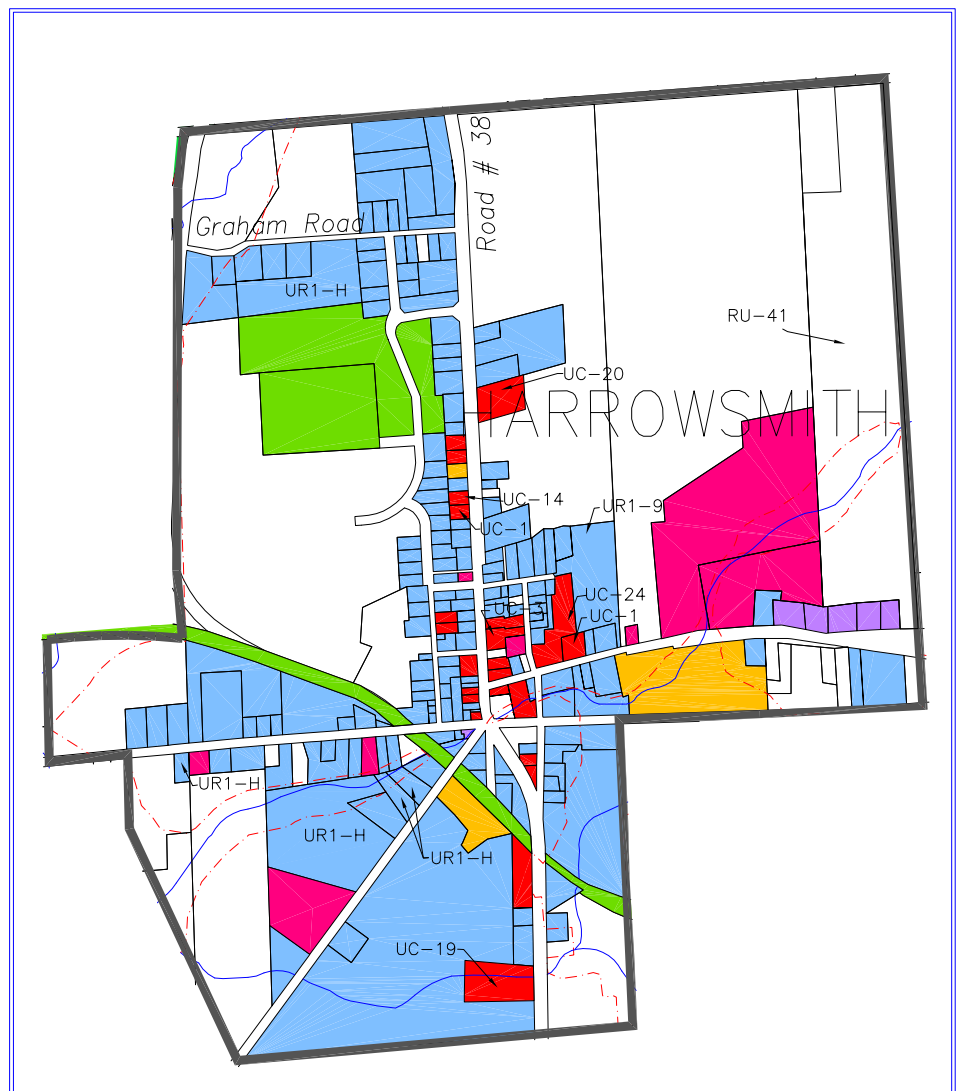
VERONA
SCALE 1:7,000



HARTINGTON
SCALE 1:9,000



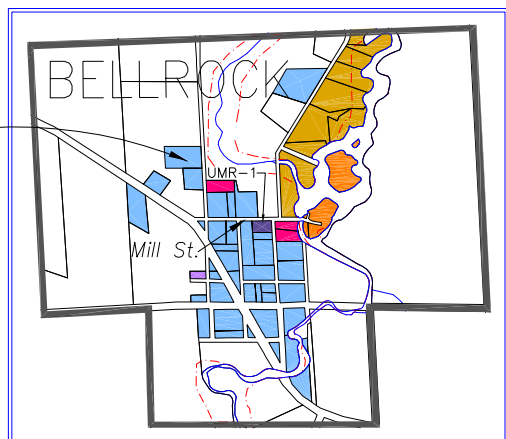
PETWORTH
SCALE 1:9,000



HARROWSMITH
SCALE 1:8,000

ZONING LEGEND

- | | |
|--|---|
| AGRICULTURAL ZONE (A) | TEMPORARY USE ZONE |
| RURAL ZONE (RU) | URBAN INDUSTRIAL ZONE (UI) |
| WATERFRONT RESIDENTIAL ZONE (RW) | PIT "A" ZONE (PA) |
| LIMITED SERVICE RESIDENTIAL ZONE (RLS) | PIT "B" ZONE (PB) |
| LIMITED SERVICE RESIDENTIAL-WATERFRONT ZONE (RLSW) | QUARRY "A" ZONE (QA) |
| LIMITED SERVICE RESIDENTIAL-ISLAND ZONE (RLSI) | QUARRY "B" ZONE (QB) |
| RESIDENTIAL ZONE (R) | MINING ZONE (M) |
| MOBILE HOME RESIDENTIAL ZONE (MHR) | WASTE DISPOSAL ZONE (WD) |
| URBAN RESIDENTIAL-FIRST DENSITY ZONE (UR1) | SALVAGE INDUSTRIAL ZONE (SI) |
| URBAN RESIDENTIAL-SECOND DENSITY ZONE (UR2) | COMMUNITY FACILITY ZONE (CF) |
| URBAN MULTIPLE RESIDENTIAL ZONE (UMR) | OPEN SPACE-PUBLIC ZONE (OS) |
| RURAL COMMERCIAL ZONE (RC) | OPEN SPACE-PRIVATE ZONE (OSP) |
| RECREATIONAL RESORT COMMERCIAL ZONE (RRC) | ENVIRONMENTAL PROTECTION ZONE (EP)
(See Section 5.37 for Development adjacent to an ENVIRONMENTAL PROTECTION ZONE) |
| URBAN COMMERCIAL ZONE (UC) | ENVIRONMENTALLY SENSITIVE LANDS (ES)
(See Section 5.8 and 5.37 for Development within) |
| RURAL INDUSTRIAL ZONE (RI) | |



BELLROCK
SCALE 1:10,000

Bylaw No. 2004-10
per O.M.B. Decision No. 1806

This is Schedule 'A' to By-law 2003-75 passed the 16th day of September, 2003 and amended thereto.
Signatures of Signing Officers
Mayor _____
Clerk _____

This map was prepared from assessment plan data supplied by the Regional Assessment Office, Kingston, Ontario, as authorized by the Township of South Frontenac and is not to be employed as a legal survey drawing. This drawing is intended for reference purposes only.

SCALE: AS NOTED	PLOT: 1:1	REVISION DATE: APRIL-8-2013
DESIGN: B.D.B	CHECKED: H.R.	JOB NO. 07529-1
DRAWN: B.S.P./M.W./S.L.	DATE: SEPT.16,2003	DWG. PORTLAND-ZB