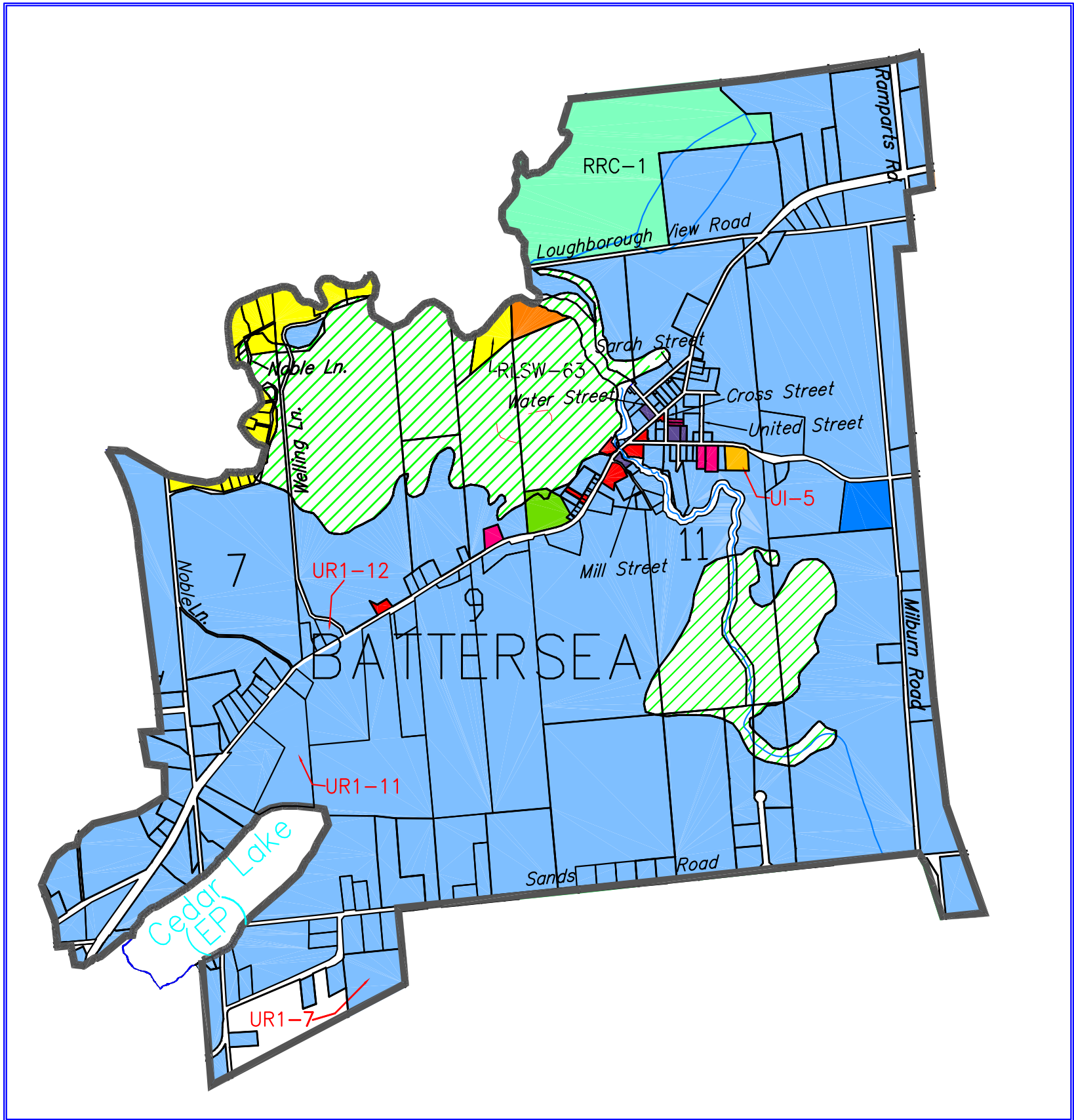
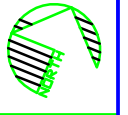


# TOWNSHIP OF SOUTH FRONTENAC

## DISTRICT OF STORRINGTON

### Zoning By-law No. 2003-75

#### Schedule H



**BATTERSEA**  
SCALE 1:8000

This is Schedule 'C' to By-law 2003-75 passed the 16th day of September, 2003 and amended thereto.






























Signatures of Signing Officers

Mayor \_\_\_\_\_

Clerk \_\_\_\_\_

This map was prepared from assessment plan data supplied by the Regional Assessment Office, Kingston, Ontario, as authorized by the Township of South Frontenac and is not to be employed as a legal survey drawing. This drawing is intended for reference purposes only.

#### ZONING LEGEND

- |  |   |
|--|---|
|  AGRICULTURAL ZONE (A)                              |  TEMPORARY USE ZONE  |
|  RURAL ZONE (RU)                                    |  URBAN INDUSTRIAL ZONE (UI)  |
|  WATERFRONT RESIDENTIAL ZONE (RW)                   |  PIT "A" ZONE (PA)   |
|  LIMITED SERVICE RESIDENTIAL ZONE (RLS)             |  PIT "B" ZONE (PB)   |
|  LIMITED SERVICE RESIDENTIAL-WATERFRONT ZONE (RLSW) |  QUARRY "A" ZONE (QA)  |
|  LIMITED SERVICE RESIDENTIAL-ISLAND ZONE (RLSI)     |  QUARRY "B" ZONE (QB)  |
|  RESIDENTIAL ZONE (R)                               |  MINING ZONE (M)   |
|  MOBILE HOME RESIDENTIAL ZONE (MHR)                 |  WASTE DISPOSAL ZONE (WD)  |
|  URBAN RESIDENTIAL-FIRST DENSITY ZONE (UR1)         |  SALVAGE YARD INDUSTRIAL ZONE (SI)   |
|  URBAN RESIDENTIAL-SECOND DENSITY ZONE (UR2)        |  COMMUNITY FACILITY ZONE (CF)  |
|  URBAN MULTIPLE RESIDENTIAL ZONE (UMR)              |  OPEN SPACE-PUBLIC ZONE (OSP)  |
|  RURAL COMMERCIAL ZONE (RC)                         |  OPEN SPACE-PRIVATE ZONE (OSP)   |
|  RECREATIONAL RESORT COMMERCIAL ZONE (RRC)          |  ENVIRONMENTAL PROTECTION ZONE (EP)<br>(See Section 5.37 for Development adjacent to an ENVIRONMENTAL PROTECTION ZONE)     |
|  URBAN COMMERCIAL ZONE (UC)                         |  ENVIRONMENTALLY SENSITIVE LANDS (ES)<br>(See Section 5.8 and 5.37 for Development within ENVIRONMENTALLY SENSITIVE LANDS) |
|  RURAL INDUSTRIAL ZONE (RI)                         |   |

SCALE: AS NOTED	PLOT: 1:1	REVISION DATE: APRIL-8-2013
DESIGN: B.D.B	CHECKED: H.R.	JOB NO. 07529-1
DRAWN: B.S.P/M.W./S.L.	DATE: SEPT.16,2003	DWG. STORRINGTON-ZB